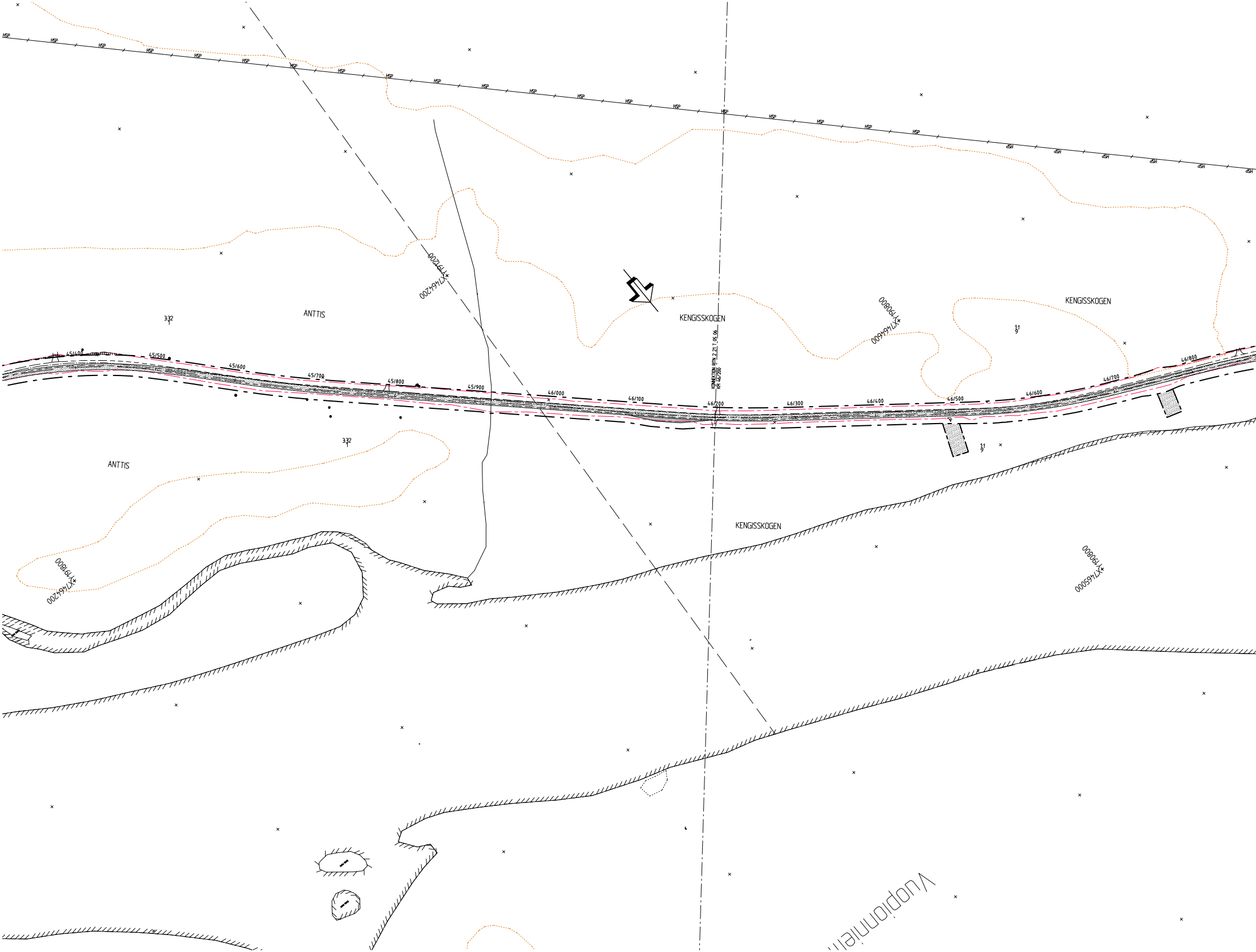
HSP
dSH
ANTTIS
ANTTIS
KENGISSKOGEN
KENGISSKOGEN
KENGISSKOGEN
3.32
3.32
11
9
X7464200
Y191200
X7464600
Y190800
X7465000
Y190800
X7464200
Y191800
45/400
45/500
45/600
45/700
45/800
45/900
46/000
46/100
46/200
46/300
46/400
46/500
46/600
46/700
46/800
KONNEKTION RITN 2.21 T 05 06
KM 46/200
Vuopionniem

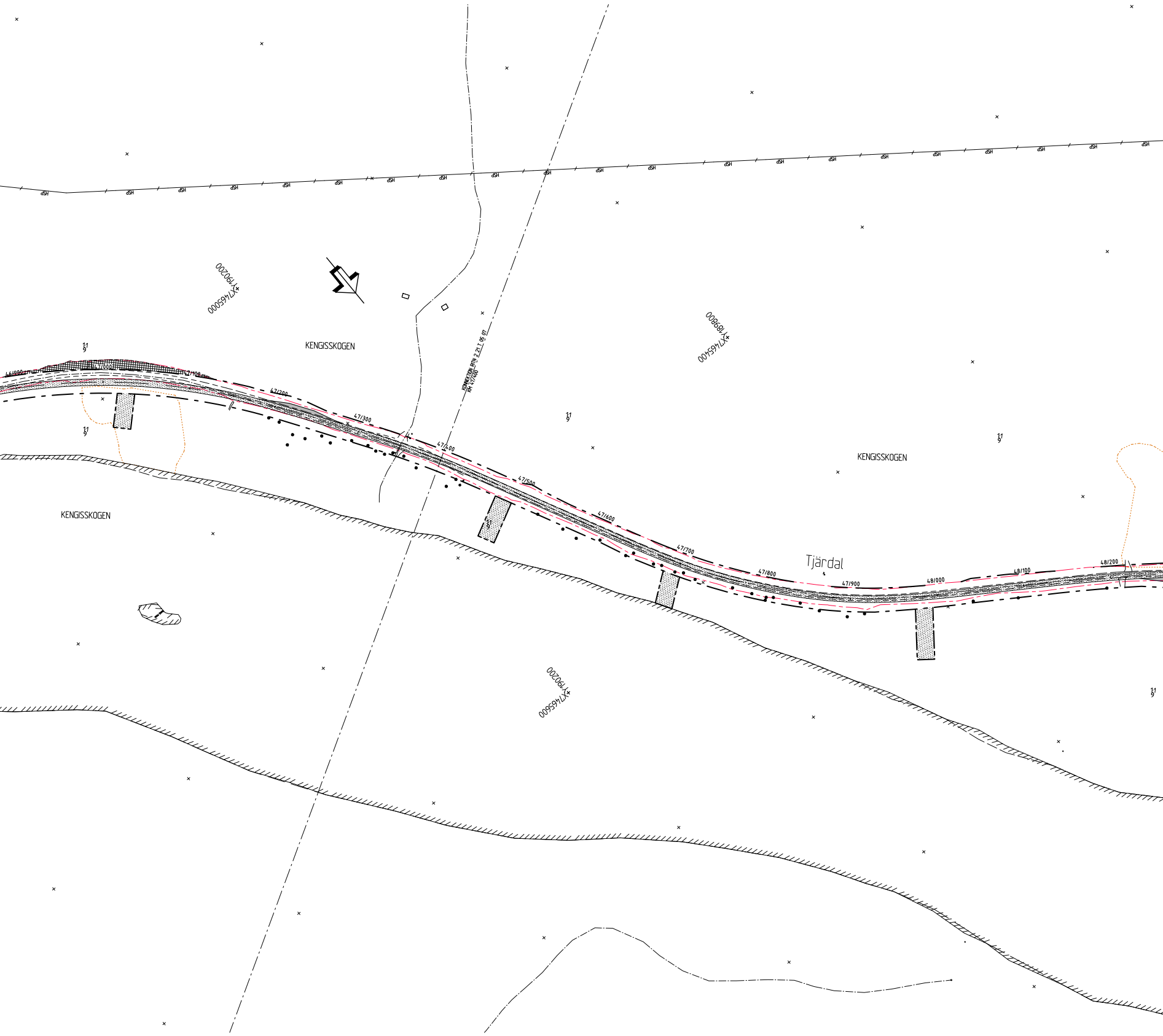

dSH
X7465000
Y190200
KENGISSKOGEN
X7465400
Y189800
KONNEKTION RITN 2.21 T 05 07
KM 47/400
46/900
47/000
47/100
47/200
47/300
47/400
47/500
47/600
47/700
47/800
47/900
48/000
48/100
48/200
Tjärdal
KENGISSKOGEN
KENGISSKOGEN
X7465600
Y190200
11
9

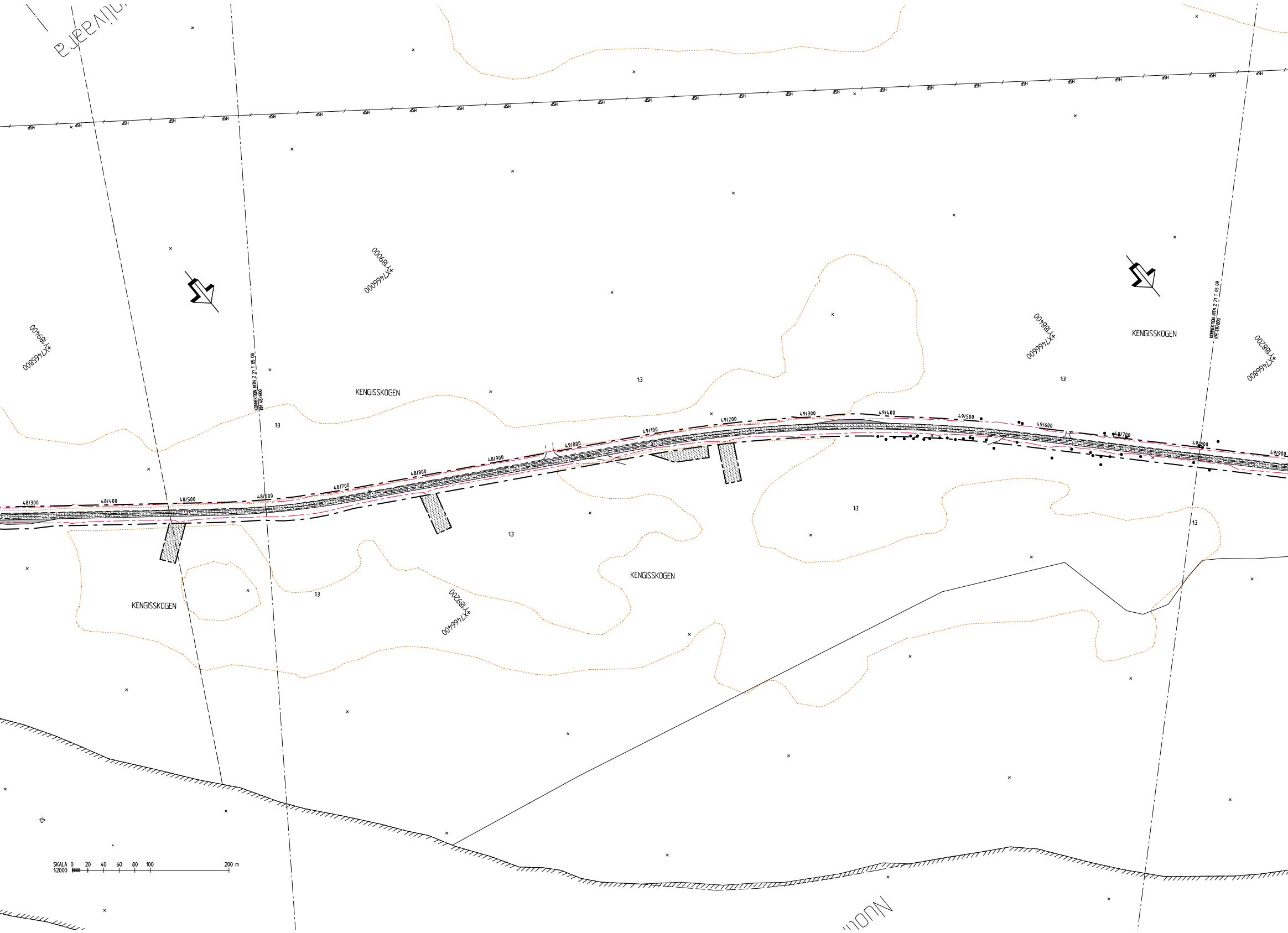
dSH
Y189400
X7465800
Y189000
X7466000
KONNEKTION RITN 2 21 T 05 08
KM 48/600
KENGISSKOGEN
13
Y188400
X7466600
KENGISSKOGEN
KONNEKTION RITN 2 21 T 05 09
KM 49/800
Y188200
X7466800
48/300
48/400
48/500
48/600
48/700
48/800
48/900
49/000
49/100
49/200
49/300
49/400
49/500
49/600
49/700
49/800
49/900
KENGISSKOGEN
KENGISSKOGEN
Y189200
X7466400
SKALA 1:2000
0
20
40
60
80
100
200 m

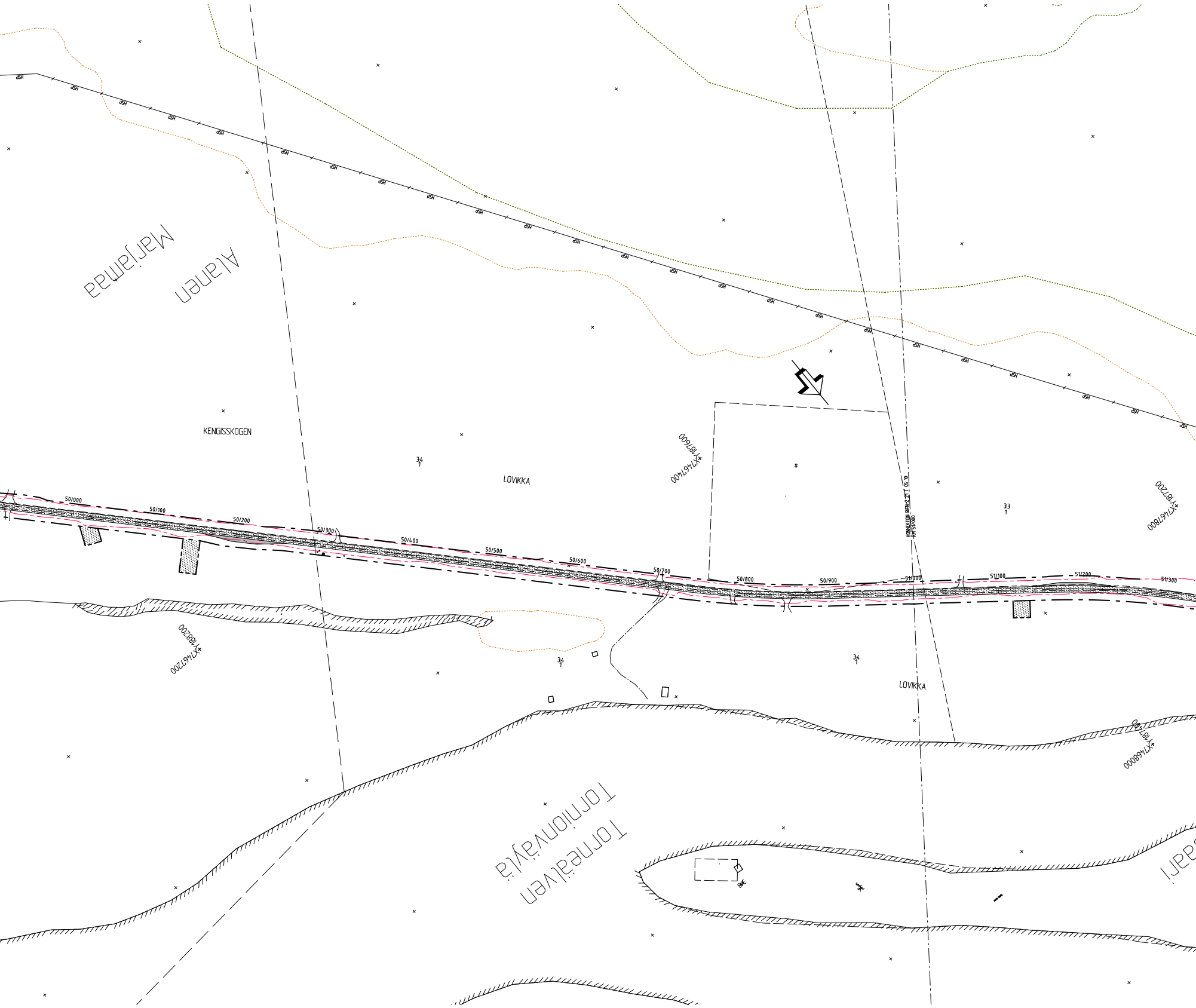
Marjamaa
Alanen
KENGISSKOGEN
LOVIKKA
3:4
1
X7467400
Y187600
X7467800
Y187200
X7467200
Y188200
X7468000
Y187400
3:3
1
KONNEKTION RPH-2 2TT 05 10
KM 51/000
50/000
50/100
50/200
50/300
50/400
50/500
50/600
50/700
50/800
50/900
51/000
51/100
51/200
51/300
dSH
LOVIKKA
Tornionväylä
Tornealven
äari

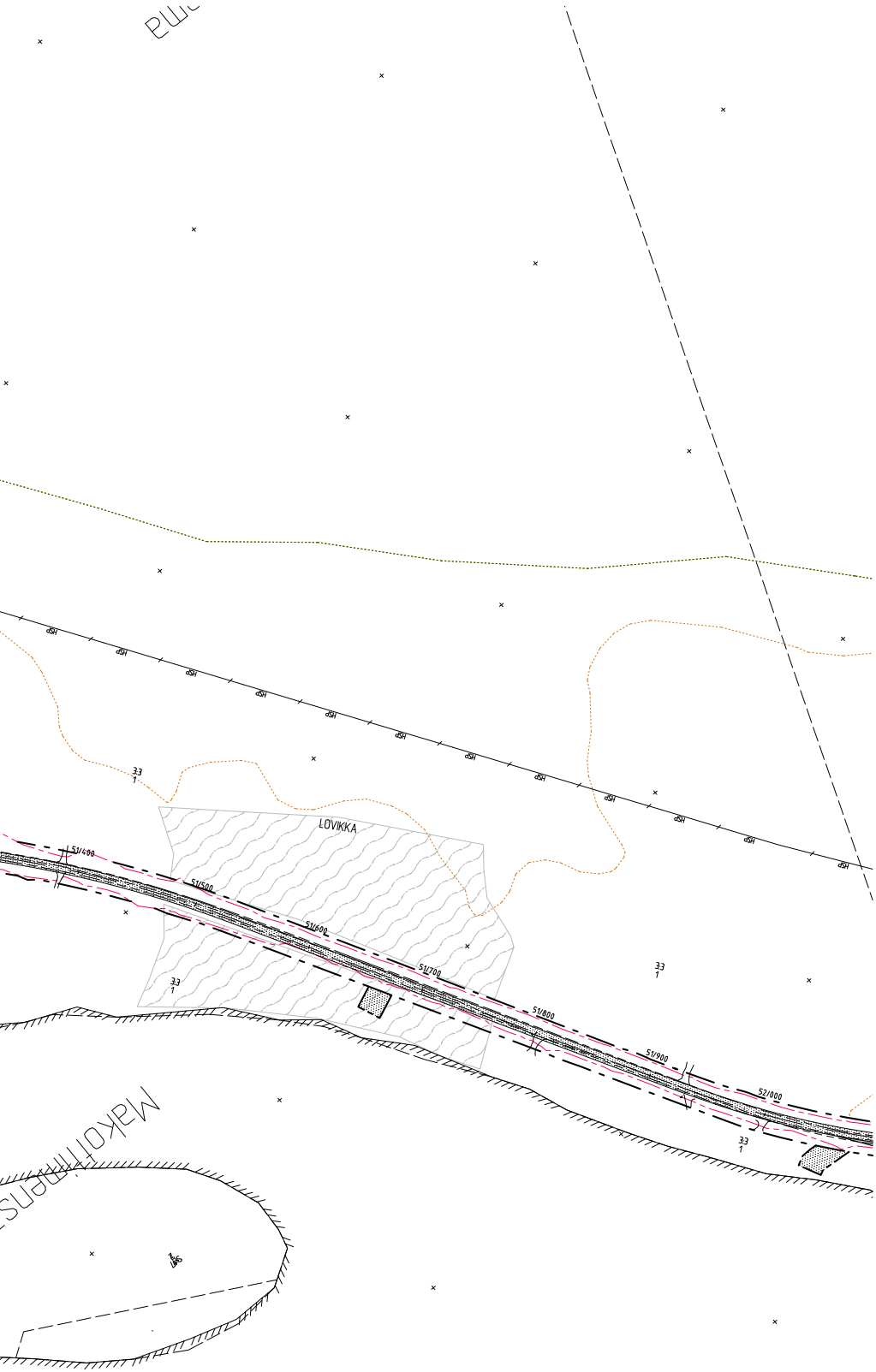
LOVIKKA
51/400
51/500
51/600
51/700
51/800
51/900
52/000
3:3
1
dSH
Makotinmens