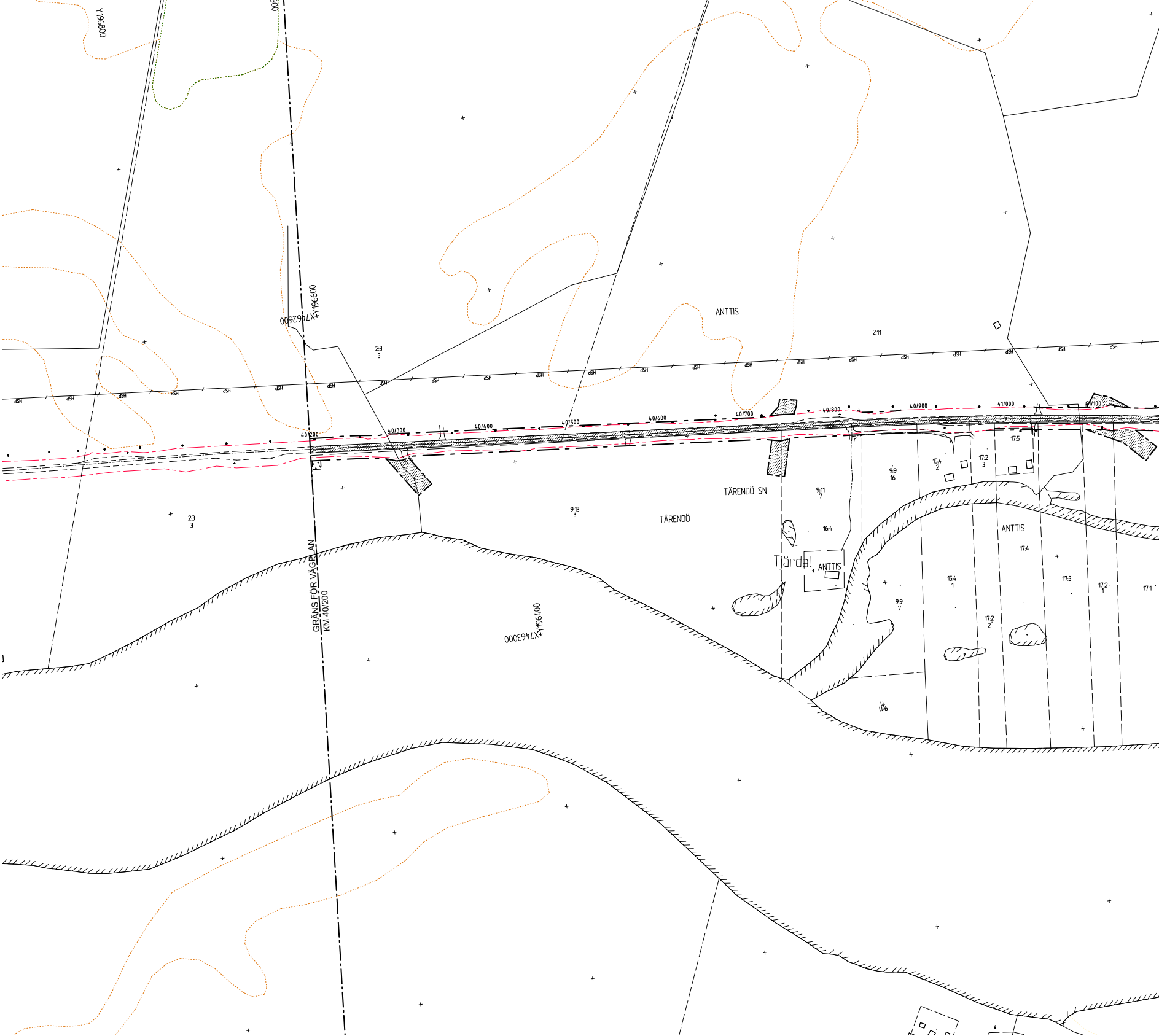
Y196800
X7462600
Y196600
2:3
3
ANTTIS
2:11
dSH
40/200
40/300
40/400
40/500
40/600
40/700
40/800
40/900
41/000
41/100
17:5
15:4
2
17:2
3
9:9
16
9:11
7
TÄRENDÖ SN
9:13
3
TÄRENDÖ
16:4
Tjärdal
ANTTIS
ANTTIS
17:4
15:4
1
17:3
17:2
1
17:1
9:9
7
17:2
2
11:6
2:3
3
GRÄNS FÖR VÄGPLAN
KM 40/200
X7463000
Y196400

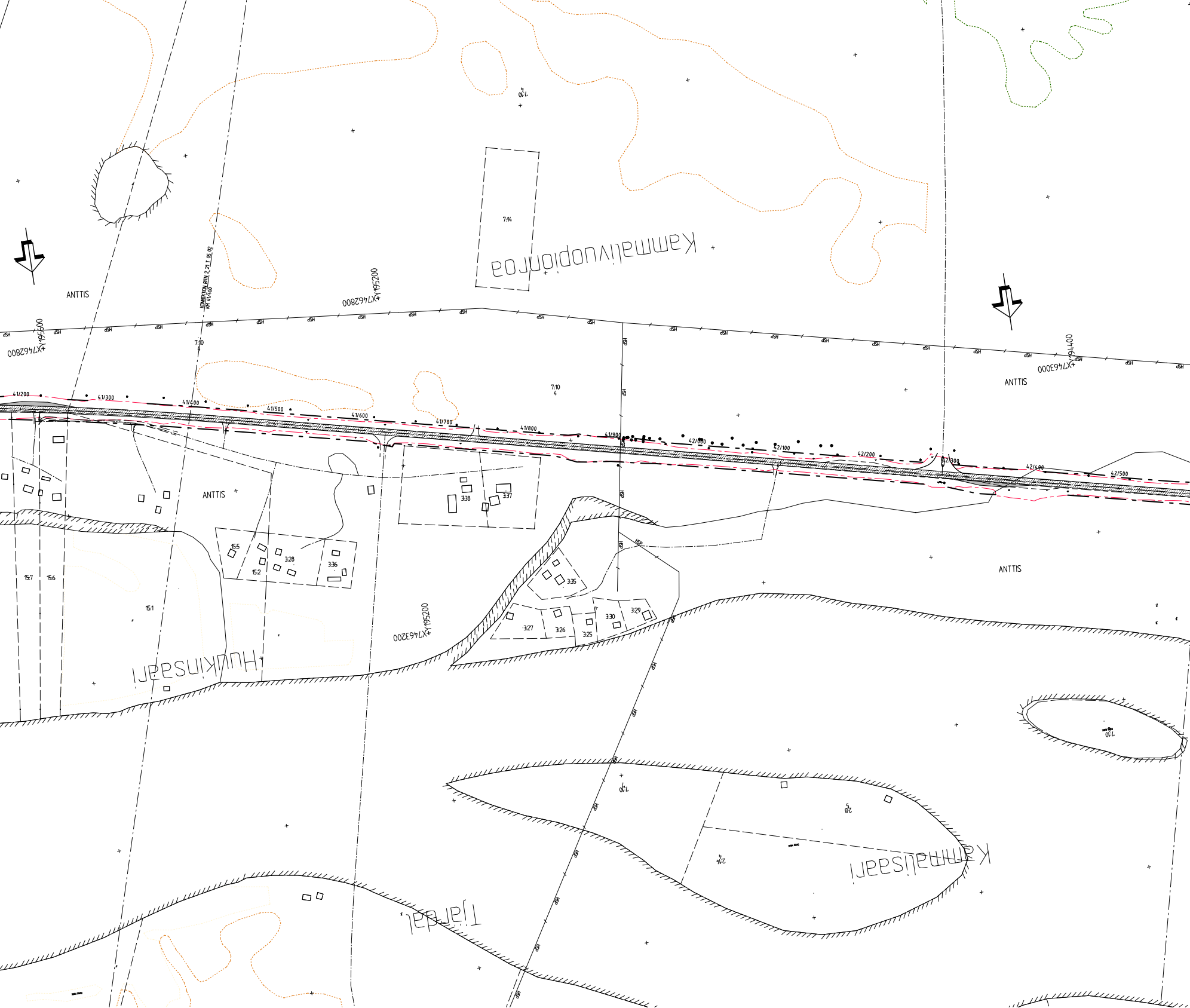
Kamalivuopionroa
ANTTIS
ANTTIS
ANTTIS
ANTTIS
X7462800 Y195200
X7462800 Y195600
X7463000 Y194400
X7463200 Y195200
7:14
7:10
41/200
41/300
41/400
41/500
41/600
41/700
41/800
41/900
42/000
42/100
42/200
42/300
42/400
42/500
3:38
3:37
15:5
15:2
3:28
3:36
15:7
15:6
15:1
3:35
3:27
3:26
3:25
3:30
3:29
Hukinsaari
Kamalisaari
Tjardal

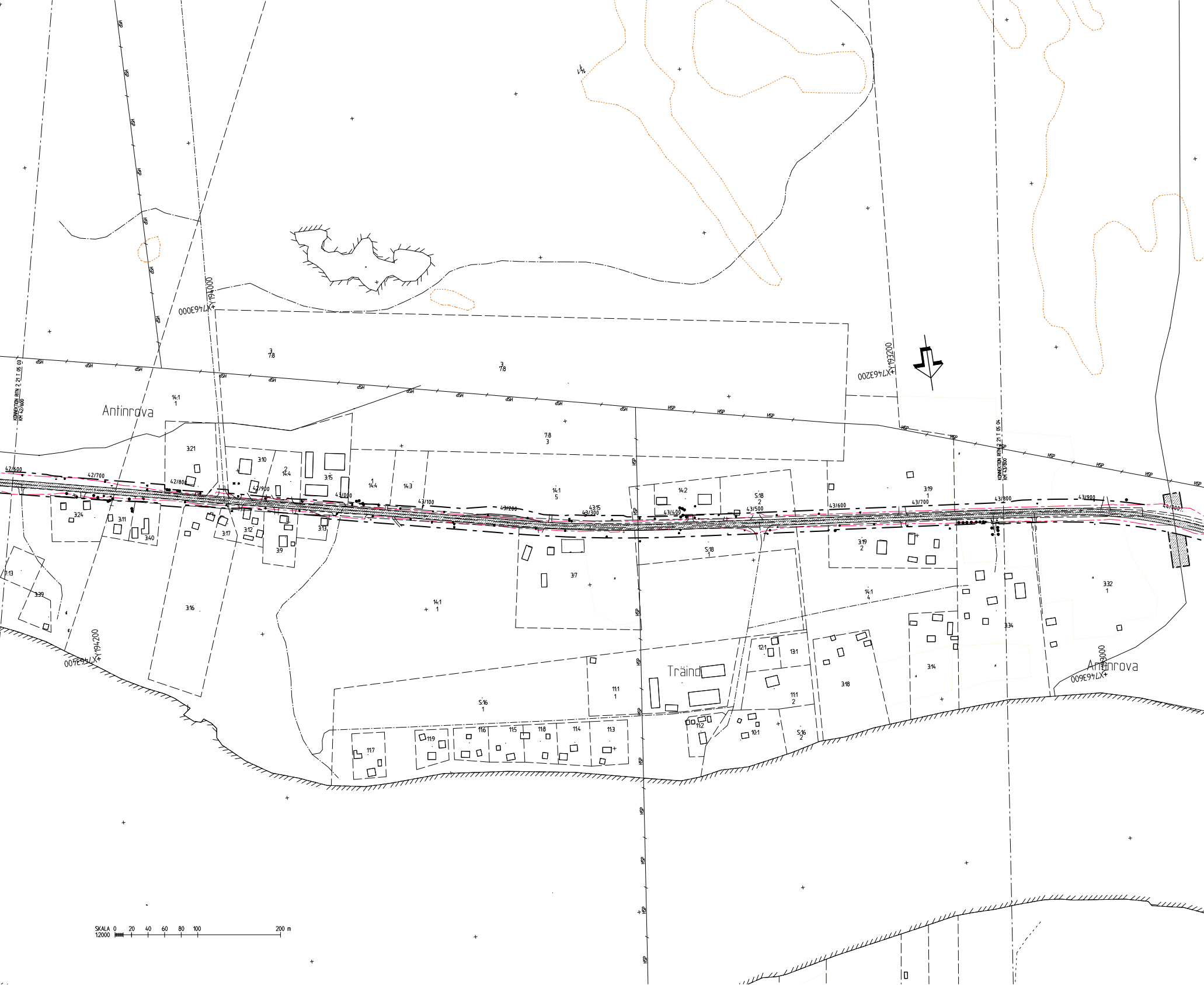
Antinrova
Träind
Antinrova
X7463000
Y194000
X7463200
Y193200
Y194200
X7463700
Y193000
X7463600
KONNEKTION RTN 2 21 T 05 03
KM 42/600
KONNEKTION RTN 2 21 T 05 04
KM 43/800
42/600
42/700
42/800
42/900
43/000
43/100
43/200
43/300
43/400
43/500
43/600
43/700
43/800
43/900
44/000
dSH
HSP
3
7:8
14:1
1
3:21
3:10
2
14:4
3:15
14:3
7:8
3
14:1
5
14:2
S:18
2
3:19
1
3:24
3:11
3:40
3:17
3:12
3:9
3:13
3:7
S:18
1
3:19
2
14:1
4
3:32
1
7:13
3:39
3:16
14:1
1
3:34
12:1
13:1
3:18
3:14
11:1
1
S:16
1
11:1
2
11:7
11:9
11:6
11:5
11:8
11:4
11:3
11:2
10:1
S:16
2
SKALA 0 20 40 60 80 100 200 m
1:2000

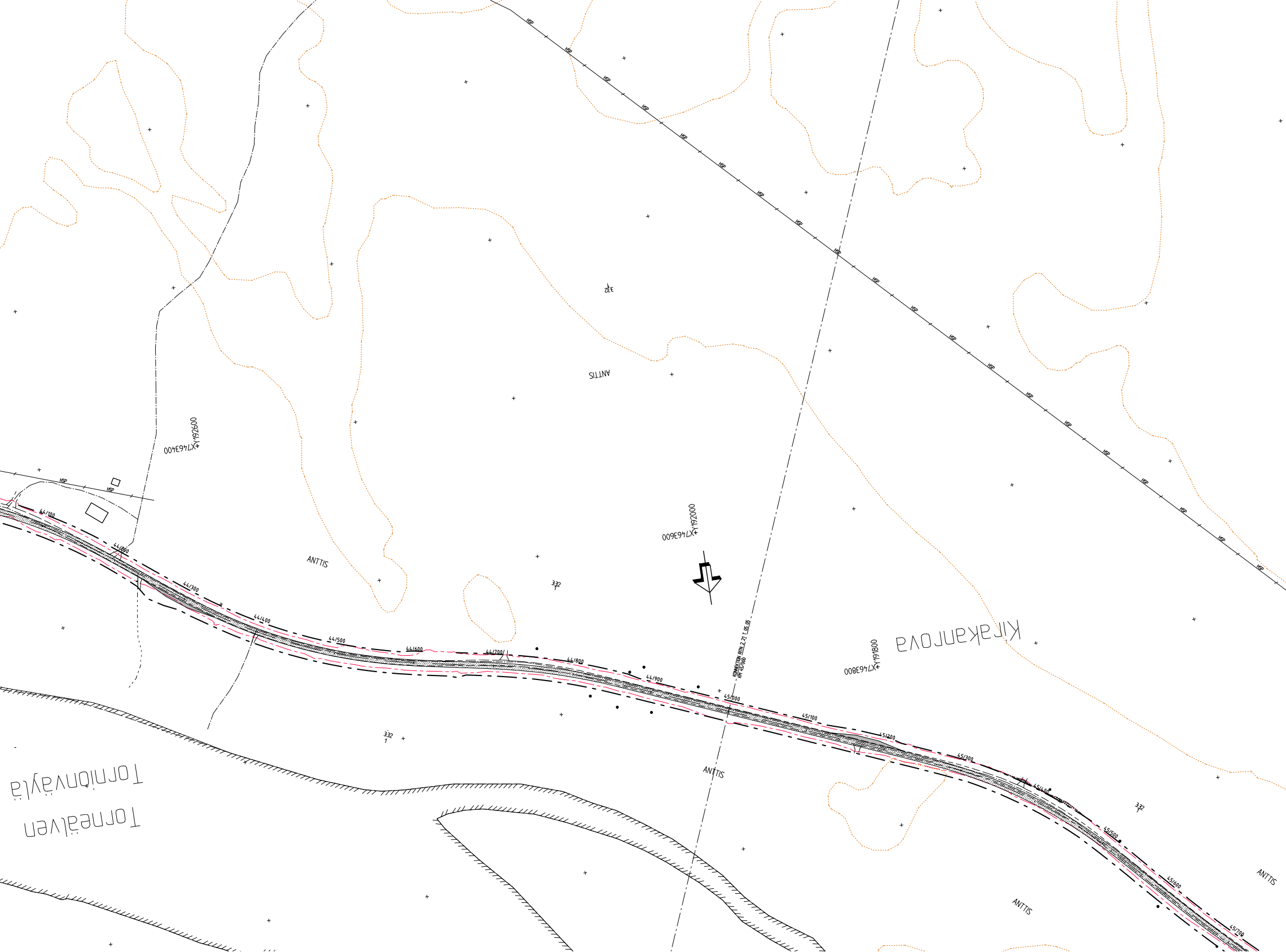
Tornionväylä
Torneälven
Kirakkanova
ANTTIS
ANTTIS
ANTTIS
ANTTIS
ANTTIS
X7463400 Y192600
X7463600 Y192000
X7463800 Y191800
HSP
332
44/100
44/200
44/300
44/400
44/500
44/600
44/700
44/800
44/900
45/000
45/100
45/200
45/300
45/400
45/500
45/600
45/700

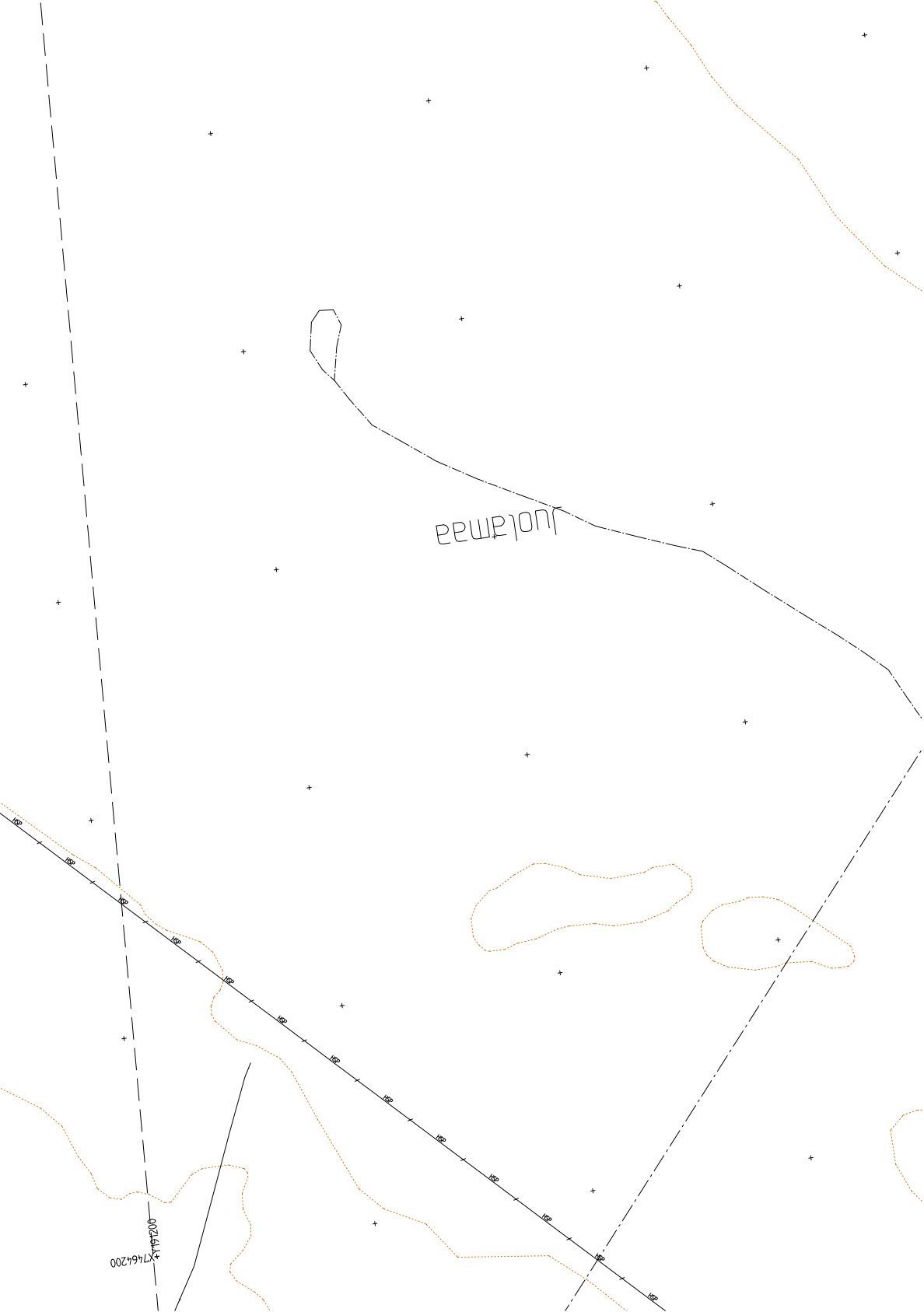
Juolamaa
HSP
+X7464200