
HSP
ANTTIS
3:32
45/400
45/500
45/600
45/700
45/800
45/900
46/000
46/100
46/200
46/300
46/400
46/500
46/600
46/700
ANTTIS
3:32
X7464200
Y191200
KENGISSKOGEN
KONNEKTION RITN 2 21 1 05 06
KM 46/200
X7464600
Y190800
KENGISSKOGEN
11
9
11
9
KENGISSKOGEN
X7465000
Y190800
X7464200
Y191800
Vuopionniemi


dSH
X7465000 Y190200
KENGISSKOGEN
KONNEKTION RITN 2 2(1 T 05 07
KM 47/400
X7465400 Y189800
46/800
46/900
47/000
47/100
47/200
47/300
47/400
47/500
47/600
47/700
47/800
47/900
48/000
48/100
Tjärdal
KENGISSKOGEN
KENGISSKOGEN
X7465600 Y190200
11
9


HSP
+X7466000
+Y189000
+X7465800
+Y189400
KONNEKTION BTN 2 21 T 05 06
KM 48/600
KENGISSKOGEN
KENGISSKOGEN
KENGISSKOGEN
13
48/200
48/300
48/400
48/500
48/600
48/700
48/800
48/900
49/000
49/100
49/200
49/300
49/400
49/500
+X7466400
+Y189200


Marjamaa
Alanen
KENGISSKOGEN
X7466600
Y188400
KONNEKTION RITN 2 21 T 05 09
KM 49/800
X7466800
Y188200
13
KENGISSKOGEN
LOVIKKA
34
X7467400
Y187600
KONNEKTION RITN 2 21 T 05 10
KM 51/000
49/600
49/700
49/800
49/900
50/000
50/100
50/200
50/300
50/400
50/500
50/600
50/700
50/800
50/900
51/000
13
X7467200
Y188200
34
34
LOVIK
Tornionväylä
Torneälven
dSH


Makottimensaari
LOUKKA
HSP
51/100
51/200
51/300
51/400
51/500
51/600
51/700
51/800
51/900
52/000
3.3
1
+X7467800
Y787200
+X7468000
Y787400
SKALA 0 20 40 60 80 100 200 m
1:2000

©Lantmäteriet, dnr 109-2010/2667