
GRÄNS FÖR VÄGPLAN
KM 40/200
40/200
40/300
40/400
40/500
40/600
40/700
40/800
40/900
41/000
41/100
41/200
41/300
+X7462600 Y196600
+X7462800 Y195600
+X7463000 Y196400
ANTTIS
ANTTIS
ANTTIS
ANTTIS
TÄRENDÖ SN
TÄRENDÖ
Tjärdal
Ijesu
dSH
HSP
2:11
9:13
9:11
9.9
16
15:4
2
17:2
3
17:5
16:4


Kammalivuopionoja
ANTTIS
ANTTIS
ANTTIS
Antinrova
Kammalsaari
Tjärdal
Hukki
X7462800
Y195200
X7463000
X7463200
Y195200
X7463400
41/500
41/600
41/700
41/800
41/900
42/000
42/100
42/200
42/300
42/400
42/500
42/600
42/700
7:14
7:10
7:10
7:13
3:38
3:37
3:28
3:36
3:35
3:27
3:26
3:25
3:30
3:29
3:24
3:11
3:40
3:39
7:10
7:10
2:8
2:4


ED. AFFÄR
Träind
Armrova
KONNEKTION RITN 2 21 1 05 04
KM 43/800
42/800
43/000
43/100
43/200
43/300
43/400
43/500
43/600
43/700
43/800
43/900
44/000
44/100
44/200
44/300
44/400
HSP
X7463000
X7463200
X7463400
X7463600
Y1913000
Y1913200
Y1912800
Y1914000
3:32
1
3:34
3:14
3:18
3:19
3:7
3:9
3:10
3:12
3:13
3:15
3:16
14:1
14:2
14:3
7:8
3
11:1
11:2
12:1
13:1
10:1
S:18
2
S:16
Torneälven
Tornionväylä


HSP
332
ANTTIS
+X7463600
+Y192000
+X7463800
+Y191800
+X7464200
Kirakanlova
KONNEKTION BTH 2.21 T.05.05
KM 45/000
44/500
44/600
44/700
44/800
44/900
45/000
45/100
45/200
45/300
45/400
45/500
45/600
45/700


Juolamaa
HSp
SKALA 0 20 40 60 80 100 200 m
1:2000

©Lantmäteriet, dnr 109-2010/2667