








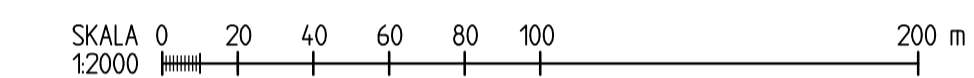


TECKENFÖRKLARING

-  BEFINTLIG VÄG/TERRÄNG
-  NY VÄG
-  TERRASS
-  NY DRÄNERINGSLEDNING
-  NY DAGVATTENLEDNING
-  INFART MED SIDOTRUMMA
-  INFART UTAN SIDOTRUMMA
-  VÄGTRUMMA
-  DAGVATTENBRUNN



KOORDINATSYSTEM
 PLANSYSTEM: SWEREF 99 21 45
 HÖJDSYSTEM: RH 70

